State of Alaska
Department of Natural Resources
Division of Oil and Gas

North Slope Areawide 1999
Tract Map No. 1 of 6

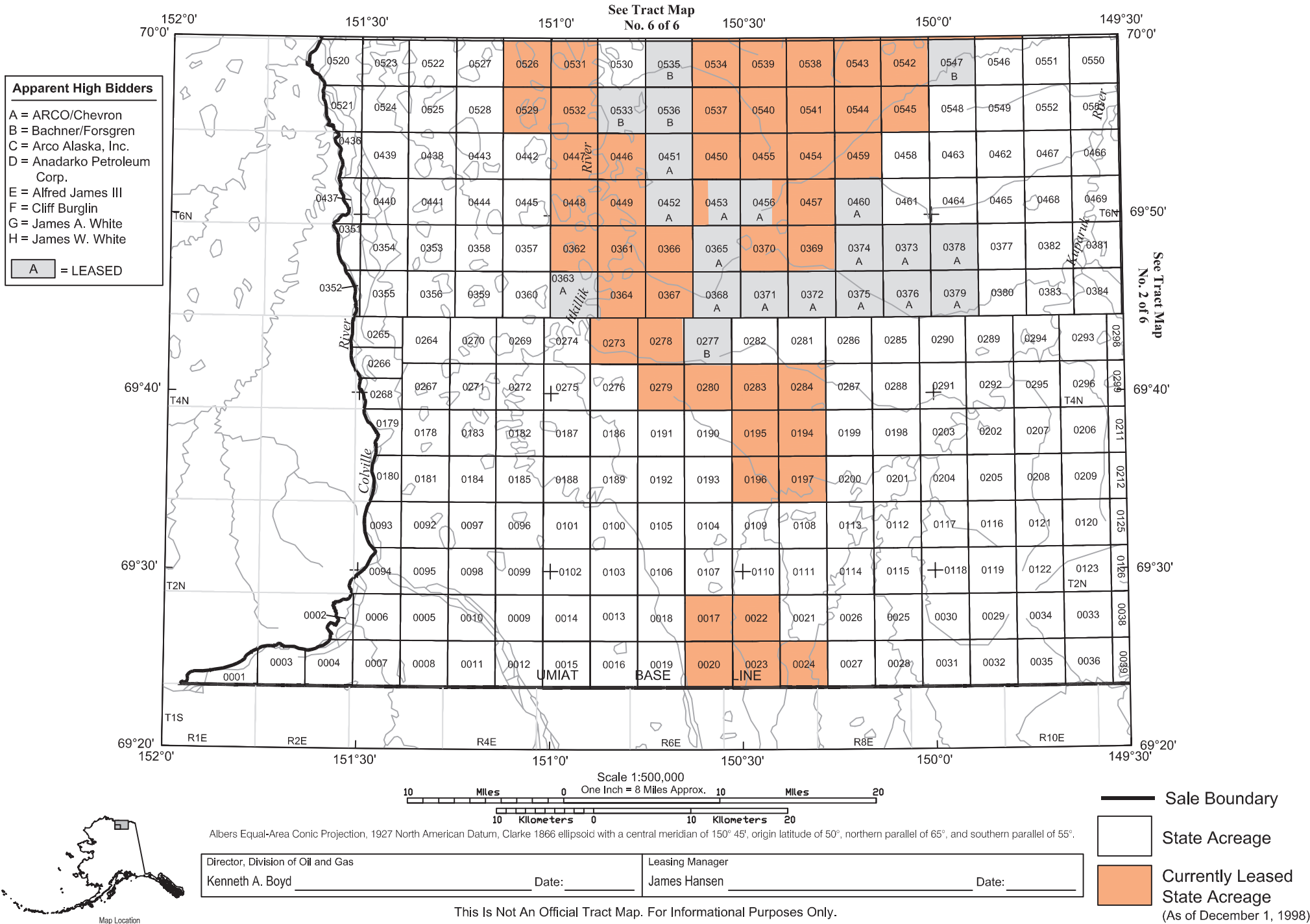

Albers Equal-Area Conic Projection, 1927 North American Datum, Clarke 1866 ellipsoid with a central meridian of 150° 45', origin latitude of 50°, northern parallel of 65°, and southern parallel of 55°.

Director, Division of Oil and Gas	Leasing Manager
Kenneth A. Boyd _____ Date: _____	James Hansen _____ Date: _____

This Is Not An Official Tract Map. For Informational Purposes Only.

State of Alaska
Department of Natural Resources
Division of Oil and Gas

North Slope Areawide 1999
Tract Map No. 2 of 6

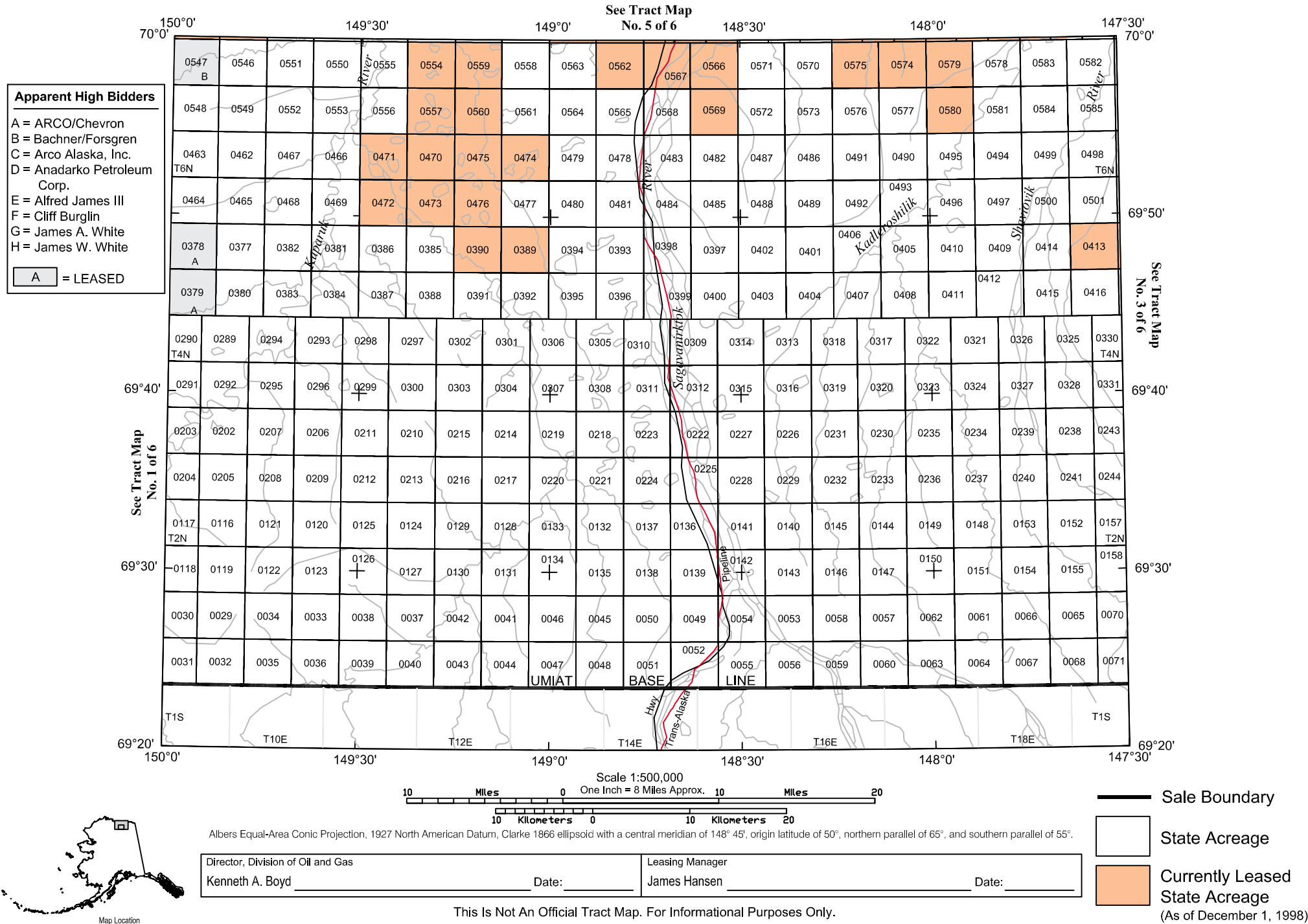

Albers Equal-Area Conic Projection, 1927 North American Datum, Clarke 1866 ellipsoid with a central meridian of 148° 45', origin latitude of 50°, northern parallel of 65°, and southern parallel of 55°.

Director, Division of Oil and Gas	Leasing Manager
Kenneth A. Boyd _____ Date: _____	James Hansen _____ Date: _____

This Is Not An Official Tract Map. For Informational Purposes Only.

State of Alaska
Department of Natural Resources
Division of Oil and Gas

North Slope Areawide 1999
Tract Map No. 3 of 6

See Tract Map No. 4 of 6

148°0' 147°30' 147°0' 146°30' 146°0' 145°30'
70°0' 69°50' 69°40' 69°30' 69°20'

0579 0578 0583 0582 0587 0586 0591 0590 0595 0594 0599 0598 0603 0602
0580 0581 0584 0585 0588 0589 0592 0593 0596 0597 0600 0601 0604 0605
0495 0494 0499 0498 0503 0502 0507 0506 0511 0510 0515 0514 0518
0496 0497 0500 0501 0504 0505 0508 0509 0512 0513 0516 0517 0519
0410 0409 0414 0413 0418 0417 0422 0421 0426 0425 0430 0429 0433
0411 0412 0415 0416 0419 0420 0423 0424 0427 0428 0431 0432 0434 0435
0322 0321 0326 0325 0330 0329 0334 0333 0338 0337 0342 0341 0346 0345 0349
0323 0324 0327 0328 0331 0332 0335 0336 0339 0340 0343 0344 0347 0348 0350
0235 0234 0239 0238 0243 0242 0247 0246 0251 0250 0255 0254 0259 0258 0262
0236 0237 0240 0241 0244 0245 0248 0249 0252 0253 0256 0257 0260 0261 0263
0149 0148 0153 0152 0157 0156 0161 0160 0165 0164 0169 0168 0173 0172 0176
0150 0151 0154 0155 0158 0159 0162 0163 0166 0167 0170 0171 0174 0175 0177
0062 0061 0066 0065 0070 0069 0074 0073 0078 0077 0082 0081 0086 0085 0089
0063 0064 0067 0068 0071 0072 0075 0076 0079 0080 0083 0084 0087 0088 0090 0091

Kadleroshilik River
Shivugak
Staines River
Canning River

1002 Area

Arctic National Wildlife Refuge

T6N
T4N
T2N
T1S
R18E R20E R22E R24E R26E

See Tract Map No. 2 of 6

Scale 1:500,000
One Inch = 8 Miles Approx.
10 Miles 0 10 Miles 20
10 Kilometers 0 10 Kilometers 20

Albers Equal-Area Conic Projection, 1927 North American Datum, Clarke 1866 ellipsoid with a central meridian of 146° 45', origin latitude of 50°, northern parallel of 65°, and southern parallel of 55°.

Map Location

Sale Boundary

Currently Leased State Acreage
(As of December 1, 1998)

Director, Division of Oil and Gas	Leasing Manager
Kenneth A. Boyd _____ Date: _____	James Hansen _____ Date: _____

This Is Not An Official Tract Map. For Informational Purposes Only.

State of Alaska
Department of Natural Resources
Division of Oil and Gas

North Slope Areawide 1999
Tract Map No. 4 of 6

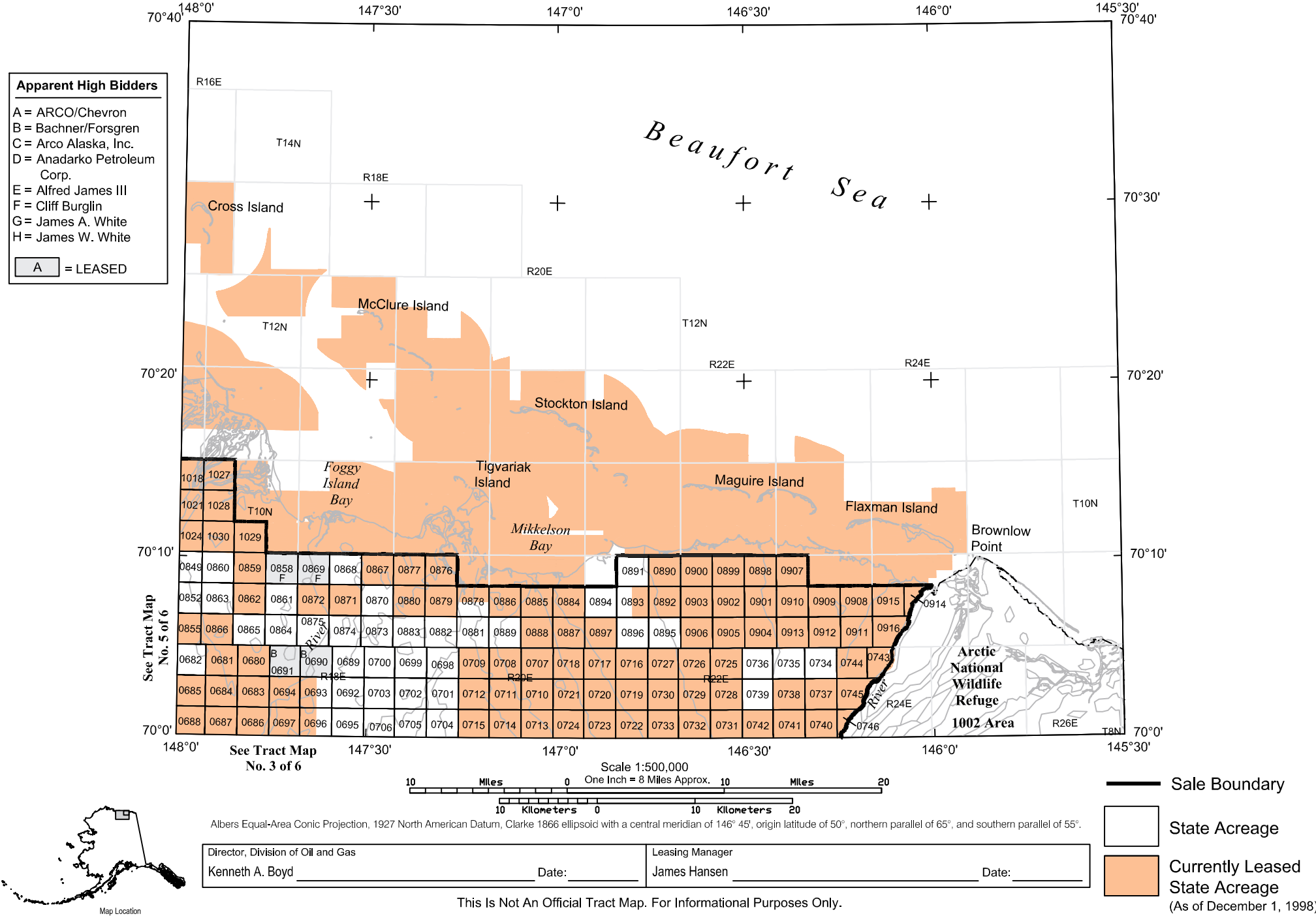

Albers Equal-Area Conic Projection, 1927 North American Datum, Clarke 1866 ellipsoid with a central meridian of 146° 45', origin latitude of 50°, northern parallel of 65°, and southern parallel of 55°.

Director, Division of Oil and Gas	Leasing Manager
Kenneth A. Boyd _____ Date: _____	James Hansen _____ Date: _____

This Is Not An Official Tract Map. For Informational Purposes Only.

State of Alaska
Department of Natural Resources
Division of Oil and Gas

North Slope Areawide 1999
Tract Map No. 5 of 6

Apparent High Bidders

A = ARCO/Chevron
B = Bachner/Forsgren
C = Arco Alaska, Inc.
D = Anadarko Petroleum Corp.
E = Alfred James III
F = Cliff Burglin
G = James A. White
H = James W. White

A = LEASED

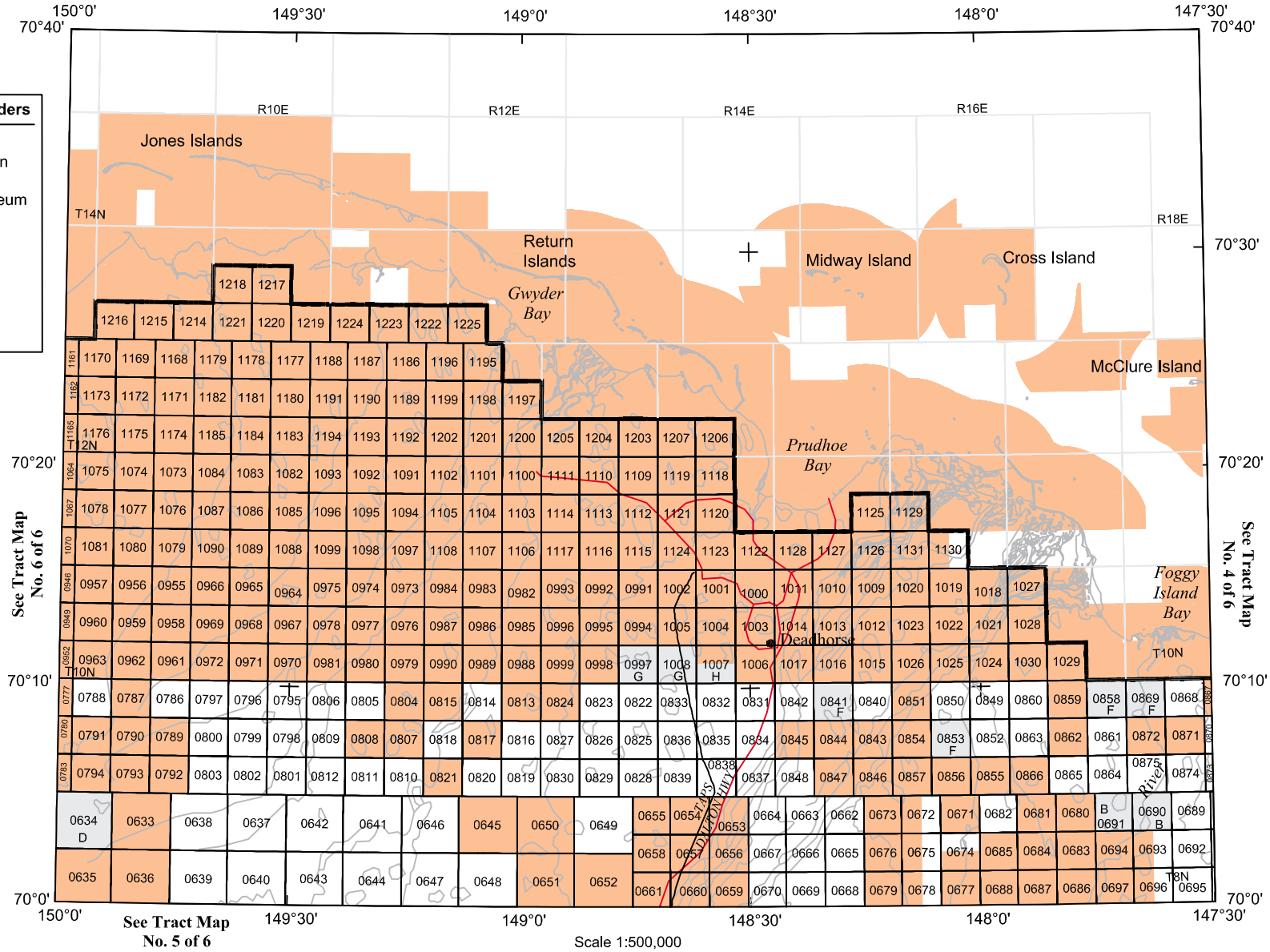

Scale 1:500,000
One Inch = 8 Miles Approx.

10 Miles 0 10 Miles 20
10 Kilometers 0 10 Kilometers 20

Albers Equal-Area Conic Projection, 1927 North American Datum, Clarke 1866 ellipsoid with a central meridian of 148° 45', origin latitude of 50°, northern parallel of 65°, and southern parallel of 55°.

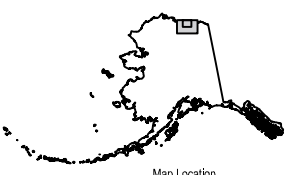

Director, Division of Oil and Gas	Leasing Manager
Kenneth A. Boyd _____ Date: _____	James Hansen _____ Date: _____

Sale Boundary

State Acreage

Currently Leased State Acreage
(As of December 1, 1998)

This Is Not An Official Tract Map. For Informational Purposes Only.

State of Alaska
Department of Natural Resources
Division of Oil and Gas

North Slope Areawide 1999
Tract Map No. 6 of 6

Apparent High Bidders

A = ARCO/Chevron
B = Bachner/Forsgren
C = Arco Alaska, Inc.
D = Anadarko Petroleum Corp.
E = Alfred James III
F = Cliff Burglin
G = James A. White
H = James W. White

A = LEASED

152°0' 151°30' 151°0' 150°30' 150°0' 149°30'
70°40' 70°30' 70°20' 70°10' 70°0'
R1E R2E R4E R6E R8E R10E
T14N T12N T10N T8N

Harrison Bay
Jones Islands
Oliktok Pt.
National Petroleum Reserve Alaska
Nuiqsut
Colville River

See Tract Map No. 5 of 6
See Tract Map No. 1 of 6

Scale 1:500,000
One Inch = 8 Miles Approx.
10 Miles 0 10 Miles 20
10 Kilometers 0 10 Kilometers 20

Albers Equal-Area Conic Projection, 1927 North American Datum, Clarke 1866 ellipsoid with a central meridian of 150° 45', origin latitude of 50°, northern parallel of 65°, and southern parallel of 55°.

Map Location

Director, Division of Oil and Gas	Leasing Manager
Kenneth A. Boyd _____ Date: _____	James Hansen _____ Date: _____

This Is Not An Official Tract Map. For Informational Purposes Only.

State/ASRC Settlement Area
Sale Boundary
State Acreage
Currently Leased State Acreage
(As of December 1, 1998)